

















Below is the most updated list of Town of Breckenridge Trails and their conditions as of **June 21, 2011**. As always, **PLEASE USE GOOD JUDGEMENT** and **STAY OFF MUDDY OR CLOSED TRAILS**. Be prepared to turn around and retrace your tracks to stay on dry trails.

With a record-setting snowpack this winter, we are beyond our typical snowpack melting timeframe. Snow covers many of our trails, but warm weather bodes well for more snowmelt. Keep checking this site, as low elevation and south-facing trails are drying out daily. In the meantime, **please use the paved repath system and dry trails until drier conditions prevail**.

Good dry, open loops currently include Frisco Peninsula, UpperFlume/Mike's/Lower Flume, X10U8/Minnie, Jack's Cruel Joke/Hermit Placer/Carter Park and Juniata/Barney Ford.

\* Email [websiteopensepace@townofbreckenridge.com](mailto:websiteopensepace@townofbreckenridge.com) to report downed trees or other trail maintenance.

### Town of Breckenridge Managed Trails

Trail Name	Rating	Difficulty	Condition <i>(as of 6/21/11)</i>
B&B Trail		More Difficult	Dry, with muddy spots
Barney Ford		More Difficult	Dry
Betty's Trail		Easiest	Dry
B-Line		Most Difficult	Dry
Blue River Recpath		Easiest	Dry
Bonanza		Easiest	Dry
Carter Park		Most Difficult	Dry
Columbine		Easiest	Dry
Corkscrew		More Difficult	Dry
Discovery Ridge		Most Difficult	Dry
F&D Placer		Easiest	Dry
Four O'Clock		More Difficult	Dry
Freeride Park		Most Difficult	Dry
French Creek		Easiest	Dry
Gold Digger		Easiest	<b>Closed until July 1</b>
Hermit Placer		More Difficult	Dry

Below is the most updated list of Town of Breckenridge Trails and their conditions as of **June 21, 2011**. As always, **PLEASE USE GOOD JUDGEMENT** and **STAY OFF MUDDY OR CLOSED TRAILS**. Be prepared to turn around and retrace your tracks to stay on dry trails.

With a record-setting snowpack this winter, we are beyond our typical snowpack melting timeframe. Snow covers many of our trails, but warm weather bodes well for more snowmelt. Keep checking this site, as low elevation and south-facing trails are drying out daily. In the meantime, **please use the paved repath system and dry trails until drier conditions prevail**.

Good dry, open loops currently include Frisco Peninsula, UpperFlume/Mike's/Lower Flume, X10U8/Minnie, Jack's Cruel Joke/Hermit Placer/Carter Park and Juniata/Barney Ford.

\* Email [websiteopensepace@townofbreckenridge.com](mailto:websiteopensepace@townofbreckenridge.com) to report downed trees or other trail maintenance.

### Town of Breckenridge Managed Trails (Continued)

Illinois Creek		More Difficult	Dry
Iowa Hill		More Difficult	Dry
Jack's Cruel Joke		Most Difficult	Dry
Lincoln Trail		Most Difficult	Dry
Lower Flume		Easiest	Dry
Main Street Junction		Easiest	Dry
Middle Flume		More Difficult	Dry to Preston Way
Mike's Trail		Most Difficult	Dry
Minnie Mine		More Difficult	Dry
Moonstone		More Difficult	Dry
Morning Thunder		More Difficult	Dry
Nightmare on Baldy		More Difficult	Snow covered
Peaks Connect		More Difficult	Muddy spots and snow patches
Pence Miller		More Difficult	Dry
Pump Track		Easiest	Dry
Reiling Dredge		Easiest	Dry
Reservoir		More Difficult	Dry

Below is the most updated list of Town of Breckenridge Trails and their conditions as of **June 21, 2011**. As always, **PLEASE USE GOOD JUDGEMENT** and **STAY OFF MUDDY OR CLOSED TRAILS**. Be prepared to turn around and retrace your tracks to stay on dry trails.

With a record-setting snowpack this winter, we are beyond our typical snowpack melting timeframe. Snow covers many of our trails, but warm weather bodes well for more snowmelt. Keep checking this site, as low elevation and south-facing trails are drying out daily. In the meantime, **please use the paved repath system and dry trails until drier conditions prevail**.

Good dry, open loops currently include Frisco Peninsula, UpperFlume/Mike's/Lower Flume, X10U8/Minnie, Jack's Cruel Joke/Hermit Placer/Carter Park and Juniata/Barney Ford.

\* Email [websiteopensepace@townofbreckenridge.com](mailto:websiteopensepace@townofbreckenridge.com) to report downed trees or other trail maintenance.

### Town of Breckenridge Managed Trails (Continued)

River Trail		Easiest	Dry, with standing water in areas
Sawmill		More Difficult	Muddy spots and snow patches
Select 10		More Difficult	Dry
Shock Hill		Most Difficult	Dry
Southside		More Difficult	Dry
Sunbeam		Easiest	Dry
Toad Alley		More Difficult	<b>Closed until July 1</b>
Tom's Baby		Most Difficult	Dry, with muddy spots
Troll Forest		More Difficult	Dry
Turk's Trail		More Difficult	Snow covered
Upper Flume		More Difficult	Dry to Slalom Single Track (wet beyond)
Vista Point		Easiest	Dry
Warrior's Mark		More Difficult	Dry
Washington Trail		More Difficult	Dry
X10U8		More Difficult	Dry













Below is the most updated list of Town of Breckenridge Trails and their conditions as of **June 21, 2011**. As always, **PLEASE USE GOOD JUDGEMENT** and **STAY OFF MUDDY OR CLOSED TRAILS**. Be prepared to turn around and retrace your tracks to stay on dry trails.

With a record-setting snowpack this winter, we are beyond our typical snowpack melting timeframe. Snow covers many of our trails, but warm weather bodes well for more snowmelt. Keep checking this site, as low elevation and south-facing trails are drying out daily. In the meantime, **please use the paved repath system and dry trails until drier conditions prevail**.

Good dry, open loops currently include Frisco Peninsula, UpperFlume/Mike's/Lower Flume, X10U8/Minnie, Jack's Cruel Joke/Hermit Placer/Carter Park and Juniata/Barney Ford.

\* Email [websiteopensepace@townofbreckenridge.com](mailto:websiteopensepace@townofbreckenridge.com) to report downed trees or other trail maintenance.

### Other Selected Popular Routes

Route Name	Rating	Difficulty	Condition (as of 6/21/11)
Baker's Tank		More Difficult	Snow covered
Blair Witch		More Difficult	Dry
Burro Trail		More Difficult	Snow covered
Colorado Trail		Most Difficult	Muddy spots and snow patches
Frisco Peninsula		More Difficult	Dry
Gold Hill		Most Difficult	Muddy spots
Juniata Trail		More Difficult	Dry
Peaks Trail		Most Difficult	Snow covered
Sallie Barber Road		More Difficult	Dry, with stream crossings
Spruce Creek Trail		Most Difficult	Snow covered
Wakefield/Blue River Trail		More Difficult	Muddy spots and snow patches
Wheeler Trail		Most Difficult	Skiable